

Also Refer Award No:- 54/98 and 57/98

Before Shri S. K. Brahmhatt, Competent Authority, Vadinar - Bina Cross Country Pipeline Project (Bharat Oman Refineries Ltd.) (Gujarat) under The Petroleum & Mineral Pipelines (Acquisition of Right of User in Land) Act, 1962 for the State of Gujarat.

Compensation Award No. : 59/98

Dated 18.12.98

- (i) Name of Acquiring Body : Bharat Oman Refineries Ltd., Bhopal (M.P.)
- (ii) Purpose : Vadinar - Bina Cross Country Pipeline Project
- (iii) Award for land in MATAR taluka of Kheda district in Gujarat State.

### ORDER OF COMPENSATION FOR THE ACQUISITION OF RIGHT OF USER IN LAND

This is an order under section - 10 of the Petroleum & Mineral Pipelines (Acquisition of Right of User in Land) Act, 1962 (hereinafter referred to as the Act) in the matter of payment of compensation for land in relation to the operation to be carried out under section - 7,8 and 9 of the said Act.

#### (1) INTRODUCTION

Central India Refinery Project (CIRP) has been jointly set up by Bharat Petroleum Corporation Limited (B.P.C.L.) and Oman Oil Company Limited (O.O.C.L.) as a joint venture. The joint venture company i.e. Bharat Oman Refineries Limited (B.O.R.L.) has been formed and registered under the Companies Act, 1956. The Central India Refinery Project involves in setting up of Refinery at Bina with crude oil receipt facilities at Vadinar and cross country crude pipeline (C.C.P.L.) from Vadinar (Dist. Jamnagar - Gujarat) to Bina (Dist. Sagar M.P.).

In pursuance of clause (a) of Section - 2 of the said act, I have been authorised to perform the functions of the Competent Authority under the said act within the territory of State of Gujarat, by the Central Government vide their notification No. R-31015/21/95-OR II/S.O.No. 2470 dated 13.8.96, published on page - 3185 of Part II Section - 3, Sub section (ii) in Government of India Gazette dated 24.8.1996.

The Right of User in Land (hereinafter referred to as ROU) of villages : (1) Nadhanpur (2) Kharenti (3) Tranja (4) Kathoda (5) Heranj (6) Khandhali (7) Lawal and (8) Maliyataj all of taluka Matar, District Kheda, State Gujarat as detailed in Schedule - 'A', have been acquired by Government of India and such Rights of User in land have been vested in Bharat Oman Refineries Limited, for laying under ground cross country pipeline for transport of crude oil from Vadinar (Gujarat) to Bina (M.P.).



## (2) CADASTRAL SURVEY & MEASUREMENT

The Engineers India Limited (EIL), Govt. of India undertaking had fixed the alignment of the pipeline. The Cadastral survey along this alignment was carried out by B.O.R.L. through survey agencies. This work was supervised by EIL. It formed as an input for further work.

The BORL engaged M/s. Mantech Consultants to provide support to the Competent Authority for further actions required to obtain Rights of User in Land, under The Petroleum & Mineral Pipelines (Acquisition of Right of User in Land) Act, 1962. The staff provided by M/s. Mantech Consultants worked under the guidance and directions of the Competent Authority, pertaining to survey, boundaries fixation for ROU in land and actual alignment as well as to the land to be acquired for ROU. The normal width of ROU has been mentioned at 30 meters.

## (3) PROCESSING

Through Govt. of India, in the erstwhile Ministry of Petroleum and Natural Gas, the following notification was issued under subsection (i) of Section - 3 of the said Act and published in the Gazette of India Part II Section 3, Sub section (ii).

Date of Gazette	Page No.	S.O.No.	No. & Date of Notification
25.7.1998	2669 to 2672	1456	R-31015/38/97-OR II dtd. 14.7.98.

(3:2) The substance of the notification under sub-section (i) of section 3 of the said Act, was published by beat of drum and also affixing the zerox copies of notification at all public places as provided in sub rule 2(a) and 2(b) of Rule 3 of The Petroleum & Mineral Pipelines (Acquisition of right of User in Land) Rules, 1963 (hereinafter referred to as the Rules).

(3:3) Copies of the notification under sub section (i) of section 3 of the said Act, were also served upon most of the persons interested in land as required in sub rule (iii) of Rule - 3 and Rule - 8 of the Rules, inviting objections within 21 days from the date of serving of the said notices as provided in sub section (i) of section - 5 of the Act. The objections received within the specified time limit, were duly registered and the persons raising such objections were given opportunities to be heard in person and such objections were thereafter finally disposed off, on the basis of merits. Remarks of Acquiring Body (AB/BORL) were obtained on the objections before conducting the hearing and coming to decision after hearing of objections.

(3:4) Report was made to Govt. of India which contained details of wide publication of the notification, serving of notices and also details of objections received, remarks of A.B. & decision of the C.A. After considering the report of the C.A., the notification under sub section (i) of Section - 6 of the said Act was issued



by Govt. of India, acquiring Right of User in the Land, specified in the Schedule - 'A' and vesting the Right of User in land in Bharat Oman Refineries Ltd., free from all encumbrances & was published in the Gazette of India (Extra - ordinary) Part - II, Section - 3 sub section (ii) as under :-

Date of Gazette	Page No.	S.O.No.	No. & Date of Notification
3.10.98	3745 to 3748	1951	R-31015/38/98-OR II dtd. 30.09.98.

The copies of the said notification were published on the public places. Intimations about such notification and ROU in land, duly obtained, were given to most of the interested persons and they were advised to represent on the compensation payable as well as their claim for compensation, if they choose, within statutory period of 60 days.

Among all occupants of the land under ROU acquired, no representation was received to us. Hence it is deemed that there is no claim for compensation of land from any body of taluka.

#### 4. GEOGRAPHICAL FEATURES OF LAND

The land of villages from which the rights of users in land have been acquired, are situated within the radius as given below, of Matar, a taluka Head Quarter.

(i)	Within radius of 10 to 15 Km.	Tranja ✓	-	12 Km.
		Heranj ✓	-	11 Km.
		Khandhali ✓	-	14 Km.
		Maliyataj ✓	-	15 Km.
(iii)	Within radius of 15 to 20 Km.	Kharenti	-	18 Km.
		Palla	-	18 Km.
		Lawal	-	19 Km.
(iv)	Within radius of 20 to 25 Km.	Nadhanpur	-	22 Km.

The land of above villages are generally jarayat or bagayat land, in which major crops in monsoon are Paddy. This is one of the most producing area for Paddy. The other crops produced are Peart Milet, Sorghum, Wheat, Gram, Green Gram, Maize, Pigeon-pea etc. This is one of the most paddy producing area in the region.

All these villages are covered within Mahi - Kadana Irrigation Command Area, hence all these villages are having irrigation facility. There is least N. A. activities in every of such villages. There is least Industrial Development except Rice & Pulse Mills in the area.



## 5. SITE INSPECTION, OBSERVATION & FINDINGS

### (1) NADHANPUR :

The village Nadhanpur is situated in South direction and about 3 Km. far from Palla Tranja State Highway. This village is about 22 Km. far from Taluka H.Q. i.e. from Matar. The nearest Railway Station to this village is Deva (about 21 Km. away) on Nadiad. Bhadran Narrow Gauge Railway Line.

The B.O.R. L. pipeline proposed to pass through this village will be approx. 973 Mtrs. long, in all. About Hec. 2.8823 of total area, is projected to be acquired with ROU in this village. The ROU area are seem to be 0.5 to 1 km far in South direction from Palla-Tranja State Highway.

The land under ROU are Bagayat land. Most of the land under ROU are having irrigation facility through Mahi-Canal. The main Agro-products in this village are Paddy, Wheat, Sorghum, Pearl-Millet, gram and pigeon-pea. N.A. activities are not found in this village, hence the trend in price-rise is not significant in this village.


It is observed from village record that the land bearing Survey Numbers : 152,158,159,160/1,161/1,161/2,162,163 & 165 are occupied under New Tenure. All other land are deemed to be occupied under old-tenure.

### (2) KHARENTI:

The village Kharenti is situated in South of and about 2 Km. far from Palla-Tranja State Highway. This village is adjoined with such highway through District Road. The distance of this village from Taluka H.Q. i.e. from Matar, is about 18 Km. The nearest railway station to this village is Deva (about 16 Km. far), situated on Nadiad-Bhadran Narrow Gauge Railway Line.

The BORL Pipeline proposed to pass through this village will be approx. 3390 Mtrs. long, in all. About Hec. 9.7596 of total area is projected to be acquired with ROU in this village. The land under ROU are seem to be One Km. to 1.5 Km. far in South from Palla-Tranja State Highway.

The land under ROU are bagayat-land mainly dependent upon rain-fed cultivation. This village is covered under Mahi- Irrigation Command Area. The main Agro-products in this village are Paddy, Wheat, Sorghum, Pearl Millet, Gram, Pigeon-pea & Maize. N.A. activities are not found in this village. Price-rise is considered to be insignificant.



It is observed from village record that the land bearing Survey numbers : 678,694,894,& 898 are occupied under new-tenure. All other land are deemed to be occupied under old tenure.

**(3) TRANJA :**

The village Tranja is situated on Palla-Tranja-Nadiad State Highway. It is about 12 Km. far from its taluka H.Q. i.e. from Matar. The nearest railway station to this village is Deva (about 12 Km. away), situated on Nadiad. Bhadran Narrow Gauge Railway Line.

The BORL pipeline proposed to pass through this village will be approx. 905 mtrs. long, in all. About Hec. 2.7024 of the total area is projected to be acquired with ROU in this village. The ROU area are seem to be 0.5 to 1Km. far from and in north direction of Palla-Tranja-Nadiad state highway

The land under ROU are jarayat land, mainly dependent upon rain-fed cultivation. This village is covered within Mahi Irrigation command area. The main Agro-products in this village are Paddy, Pigeon-Pea, Pearl Millet, Wheat and Sorghum. N.A. activities are little more practiced in this village. The trend in price-rise in land is significant in this village.

It is observed from village record that the land bearing survey numbers : 61,62 & 86 are occupied under new tenure. All other land are deemed to be occupied under old tenure.

**(4) KATHODA :**

The village Kathoda is at a distance of about 12 Km. in West from Nandoli-Alindra State Highway, as well as 3 Km. in south from Traj Nadiad State Highway. The distance of Kathoda from Taluka H.Q. (i.e. Matar) is about 8 Km. The nearest Rly. station to this village is Deva (10 Km. away), situated on Nadiad- Bhadran Narrow Gauge Rly. line.

The BORL pipeline proposed to pass through this village will be approx. 10 Mts. long, in all. About Hec. 0.0300 of total land is projected to be acquired with ROU in this village. The ROU land seems to be 2200 to 2250 Mts. far in west of Nandoli Alindra State Highway. Such land seems to be 1300 to 1350 Mts. far in south from Tranja-Nadiad State highway.

Most of the land under ROU are Jarayat but they are having irrigation facility through Mahi canal. The main Agro products in this village are wheat,pearlmillet & paddy. There is no prospects expected for future industrial development in this village. Hence the price rise in land is considered non-significant in this village.



**(5) HERANJ :**

The village HERANJ is situated in the south and about 0.5 Km. far from Tranja-Nadiad State Highway. It is about 11 Km. far from its taluka H.Q. i.e. from Matar. The nearest railway station to this village is Deva (about 7 Km. far), situated on Nadiad-Bhadran Narrow Gauge Railway line.

The BORL pipeline, proposed to pass through this village will be approx. 1677 mtrs. long, in all. About Hec. 4.6236 of total area is projected to be acquired with ROU in this village. The ROU land are seem to be 1.5 Km. far in south of Tranja-Nadiad state highway. It is also seem in west of Nandoli-Matar District Road.

The land under ROU are bagayat land. Only land of one S.No. is found Jarayat. This village is covered under Mahi Irrigation Command area. The main Agro-products in this village are Paddy, Wheat, Sorghum & Maize. N.A. activities are not practiced in this village, hence price-rise in land is not considered significant in this village.

It is observed from village record that the land bearing survey numbers : 498, 501, 505,510, 513, 520, 526 and 567 are occupied under new tenure. All other land are deemed to be occupied under old tenure.

**(6) KHANDHALI :**

The village KHANDHALI is situated in the south of and about 3 Km. far from Tranja-Nadiad State Highway. It is also situated in west and about 1 Km. far from Anand-Matar state highway. This village is about 14 Km. far from its taluka H.Q. i.e. from Matar. The nearest railway station to this village is Deva (about 6 Km. far), situated on Nadiad-Bhadran Narrow Gauge Railway line.

The BORL pipeline, proposed to pass through this village will be approx. 1450 mtrs. long, in all. About Hec. 4.2776 of total area is projected to be acquired with ROU in this village. The ROU land are seem to be 2 to 2.5 Km. far in south of Tranja-Nadiad state highway and also zero to 1.5 Km. from Anand-Matar state highway, as the pipeline is proposed to pass through this Road within this village.

The land under ROU are partly Bagayat and partly jarayat. This village is covered under Mahi Irrigation Command area. The main Agro-products in this village are paddy and wheat. N.A. activities are little practiced in this village and the price-rise trend in land is considered significant in this village.

It is observed from village record that all land under ROU are occupied under old tenure.



(7) **LAWAL :**

The village Lawal is situated on East of and about 3 Km. far from Anand - Matar State Highway. It is about 19 Km. far from its taluka H.Q. i.e. from Matar. The nearest Railway Station to this village is Deva (about 3 Km. away) situated on Nadiad - Bhadran Narrow Gauge Railway Line.

The BORL pipeline proposed to pass through this village will be approx. 967 Mtrs. long in all. About Hec. 3.0919 of total area is projected to be acquired with R.O.U. in this village. The ROU land are seem to be 1.5 to 2.5 Km. far in East of Anand - Matar State Highway. It is also 0.3 to 1.5 Km. far in West of Lawal Alindra District Road. It is also 2.5 to 3 Km. far in South of Tranja Nadiad State Highway.

The land under R.O.U. are Bagayat land. Land of only one S.No. is Jarayat. All land in this village are mainly dependent upon rain fed cultivation. This village is covered under Mahi Irrigation Command area. The main Agro products are Paddy, Pearl Millet, Wheat, Sorghum, Maize, Gram, Black Gram. N.A. activities are not found in this village, hence the price rise in land are considered insignificant for this village.

It is observed from the village record that the land bearing S.No. 874, 895, 939, 1170/1 and 1171 are occupied under new tenure. All other land are deemed to be occupied under old tenure.

(8) **MALIYATAJ**

The village Maliyataj is situated on Lawal - Alindra District Road. It is in South of and about 2.5 Km. away from Tranja - Nadiad State Highway. This village is about 15 Km. far from its taluka H.Q. i.e. from Matar. The nearest Railway Station to this village is Vaso (about 4 Km. away) situated on Nadiad - Bhadran Narrow Gauge Railway line.

The BORL pipe line proposed to pass through this village will be Approx 1624 Mtrs. long, in all. About Hectres 4.1444 of total area is projected to be acquired with R.O.U. in this village. The R.O.U. land are seem to be 3 to 3.5Km. far from and in South of Tranja-Nadiad state Highway. Such land are about Zero to 1.5Km. in East and West of Lawal-Alindra District Road, as it is to cross through such district road in this village.

The land under R.O.U. are partly jarayat and partly Bagayat land, mainly dependent upon rain-fed cultivation. This village is covered within Mahi Irrigation Command area. The main Agro Products in this village are Paddy, Wheat, Sorghum, Maize, Pearl Millet & 48. N.A. activities are not found in this village. Hence trend in price rise in land is considered insignificant in this village.

It is observed from village record that the land bearing survey numbers, 77,24,36/1, 36/1,77,83,85,& 104 are deemed to be occupied under old-tenure.



## (6) DETERMINATION OF COMPENSATION

The sub-section 4 of section-10 of the said Act land deals with the compensation payable for obtaining the Right of User in land. As per this provision, the compensation is to be considered at 10% of the market value of the land for acquisition of ROU in land. The market value further to be determined on the date of notification under section 3(1) of the said act. The compensation so determined is payable by BOREL, to whom the ROU in land has been vested by Govt. of India, while issuing notification under section 6(1) of the said Act.

In my view, there are various aspects to be taken into consideration while determining the reasonable and near-to-actual market value of the land concerned. I have collected sales-statistics of the villages pertaining to sales of agricultural land during last 5 years. I found that in village Nadhanpur, all sales during last 5 years are the sales pertaining to irrigated land only. This village is therefore to be treated separately. For the remaining villages, We have considered the sale-statistics of non-irrigated land during last five years.


All the villages (except village Kathoda) covered under this award for ROU in land were already notified under sec.6(i) of the Act in past.

Few survey numbers were remained unincuded in such notification U/Sec. 6(i) due to lack of proper identification. Hence the process of supplementary notifications under sec. 3(i) & sec. 6(i) was required to be done which was done as specified under para-3 of this Award.

Now as these are supplementary land to be awarded vide this award, it seems to be lawful to consider the same cost of land in each village in prior award. Considering natural law of justice, I consider the following cost of land in each villages, keeping in view their relevant cost computed in prior award.

As regards compensation for land in village Kathoda, the length of ROU is only 10 Mtrs. in this village & therefore the sale-statistics of this village is deemed to be less relevant & the one for the adjoining village Heranj is considered more relevant and hence adopted as the prevailing cost of land in Kathoda.

The market value so determined for non-irrigated land, seasonal irrigated land & perennial irrigated land are tabulated as under:




Name of Village	Prior Award No. & Date (which is considered)	Average land cost of 5 Years sale statistics (for non-irrigated land) Rs. per hec.	Considerable (determined) land cost Rs. per hec. (Rounded to Multiple of five hundred)		
			For Non-Irrigated Land.	For Seasonal Irrigated Land.	For Perennial Irrigated Land.
Nadhanpur	54/98 22.8.98	45400	51000	76500	102000
Kharenti	54/98 22.8.98	20590	29000	43500	58000
Tranja	54/98 22.8.98	79137	111000	166500	222000
Kathoda	-	35080	42000	63000	84000
Heranj	54/98 22.8.98	35080	42000	63000	84000
Khandhali	54/98 22.9.98	26616	37500	56500	75000
Lawal	54/98 22.9.98	67614	81000	121500	162000
Maliyataj	54/98 22.9.98	42350	51000	76500	102000

**[7] CONCLUSION :**

I therefore declare under section - 10 of the act that :-

The amount of compensation, payable for each survey number/ block no. is computed as shown in schedule 'C' attached. The amount of compensation, payable for each such survey number is rounded to the next higher fifty for convenience of payment and accounting.

The total amount of compensation for land against ROU in land in villages of Matar Taluka of Dist. Kheda is Rs. 7000/- (Rs. Seven Thousand Only) as shown in Schedule 'C', attached herewith.



- [8] The value of the land under ROU acquisition is determined for purpose of compensation for ROU in land only, hence the same value shall not necessarily be applicable as the real market value of land for any other purpose, by any party, institution or authority. This value shall not be binding for any other Apurpose except for the award of compensation for land under ROU for BORL pipeline.
- [9] The acquiring body i.e. Bharat Oman Refineries Ltd. shall have to deposit the total amount of award with Competent Authority within 30 days of this award.
- [10] The Competent Authority reserves the right to alter any of the content, regarding survey number, or area of land, or the amount to be paid as compensation or any other matter, based on facts as are detected or brought to notice after declaration of this award.

Any person/party/company, aggrieved by this order, pertaining to the amount of compensation, shall have an option to apply the District Judge, as per provision of sub-section -2 of Section - 10 of the said Act.

Signed by me today the 18th day of December 1998.

No.CA/A/ROU/AWARD/WS/623/98




**Competent Authority  
Cross Country Pipeline Project  
Bharat Oman Refineries Ltd.,  
Gujarat.**

Schedule - A

Statement of Acquisition Right of User in land, U/S 6(i) of The P & MP Act, 1962 as notified.

State : Gujarat

Name of District	Name of Taluka	Name of Village	Survey No./ Block No.	Area			
				Hectare	Are	Centare	
(1)	(2)	(3)	(4)	(5)	(6)	(7)	
Kheda	Matar	Nadhanpur	154 B	0	04	25	
		Kharenti	886	0	06	04	
		Tranja	82	0	04	00	
		Kathoda	197	0	03	00	
		Heranj	567	0	04	27	
		Khandhali	12	0	07	40	
			322	0	04	81	
			354	0	14	56	
			361	0	03	69	
			335	0	01	75	
			Lawal	876/1	0	39	60
			Maliyataj	59	0	02	08



Competent Authority  
Cross Country Pipe line Project  
Bharat Oman Refineries Ltd.  
Gujarat

## Computations for compensation payable for Acquisition of Right of User in Land.

Taluka: Matar

District: Kheda

Pg. 1

Sr. No.	Village	Survey No	Name of Occupant of the Land	Total Area of Land in Hectare	Area of concerned Survey/Block No. Actual Acquired under ROU (in Hectare)	Irrigated/ Non-irrigated Land	Market Value of Land per Hectare as determined in Award	Cost of the Land Under ROU Rs.	Amount payable at 10% of Market value against land under ROU Rs.	Actual compensation to be paid by Acquiring Body to the Occupant of land Rs.
1.	2. Nadhanpur	3. 154/B	4. BHARWAD GANDABHAI BATHABHAI BHARWAD VAGHABHAI BATHABHAI BHARWAD BAPUBHAI BATHABHAI BHARWAD GAGUBHAI BATHABHAI BHARWAD NARANBHAI BATHABHAI	5. 2.1250	6. 0.0425	7. Seasonal Irr.	8. 76500.00	9. 3251.25	10. 325.12	11. 350.00
2	Kharenti	886	KIDIBEN WD/O SHANAMOTI BHAI GOTABHAI SHANABHAI BUDHABHAI SHANABHAI PUNAMBHAI SHANABHAI VAJNATH MAHADEV ADM. JAGATSINH HATHISINH CHIKOTAR MATAJI ADM. MOHBATGHAR AMBAGHAR	2.1850	0.0604	Seasonal Irr.	43500.00	2627.40	262.74	300.00
3	Tranja	82	VAGHARI KHODABHAI NARABHAI	1.5378	0.0400	Seasonal Irr.	166500.00	6660.00	666.00	700.00
4	Kathoda	197	DHULABHAI SHANKARBHAI	0.7182	0.0300	Seasonal Irr.	63000.00	1890.00	189.00	200.00
5	Herani	567	PUNJABHAI MANABHAI KHANABHAI MANABHAI SOMABHAI MANABHAI KHENGARBHAI MANABHAI VIDHYUTBHAI MANABHAI MANIBEN MANABHAI MANJUBEN MANABHAI	1.9527	0.0427	Non Irr.	42000.00	1793.40	179.34	200.00



Sr. No.	Village	Survey No	Name of Occupant of the Land	Total Area of Land in Hectare	Area of concerned Survey/Block No. Actual Acquired under ROU (in Hectare)	Irrigated/ Non-irrigated Land	Market Value of Land per Hectar as determined in Award	Cost of the Land Under ROU Rs.	Amount payable at 10% of Market value against land under ROU Rs.	Actual compensation to be paid by Acquiring Body to the Occupant of land Rs.
1.	2.	3.	4.	5.	6.	7.	8.	9.	10.	11.
6	Khandhal	12	VISHNUBHAI MANIBHAI	0.6374	0.0740	Non Irr.	37500.00	2775.00	277.50	300.00
7		322	RAVJIBHAI SOMABHAI AMBALAL SOMABHAI JASHBHAI SOMABHAI	1.7199	0.0481	Seasonal Irr.	56500.00	2717.65	271.76	300.00
8		354	NARANSINH SAHEBSANG	0.9713	0.1456	Seasonal Irr.	56500.00	8226.40	822.64	850.00
9		335	UMEDBHAI KABHIBHAI	1.4872	0.0175	Seasonal Irr.	56500.00	988.75	98.87	100.00
10		361	MANIBHAI CHHOTABHAI CHANDUBHAI CHHOTABHAI VINUBHAI CHHOTABHAI	0.5261	0.0369	Seasonal Irr.	56500.00	2084.85	208.48	250.00
11	Lawal	876/1	BAIVALI ASHABHAI MITHABHAI	1.5479	0.3960	Non Irr.	81000.00	32076.00	3207.60	3250.00
12	Maiiyataj	59	BHUPATBHAI BHAJIJBHAI KARSANBEN W/O JENABHAI BHAJIJBHAI FULABHAI JENABHAI	1.0624	0.0208	Seasonal Irr.	76500.00	1591.20	159.12	200.00
				16.4709	0.9545			66681.90	6668.19	7000.00

Collector, Bharat

W/O = WIDOW OF  
GD. = GUARDIAN

Competent Authority & Mamlatdar  
Cross Country Pipe line Project  
Bharat Oman Refineries Ltd.,  
Gujarat.